

BEFORE THE DIRECTOR OF REGULATORY AGENCIES
OF THE STATE OF HAWAII

In the Matter of the Application of)
OCEANIC CABLEVISION, INC.)
for a Cable Television (CATV) Permit.)
_____)

Order No. 9

O R D E R

Upon consideration of the petition filed:

IT APPEARING That pursuant to Act 112, Session Laws of Hawaii 1970, OCEANIC CABLEVISION, INC., hereinafter referred to as the "Applicant" filed an application on September 18, 1970 for a cable television (CATV) permit for a system in existence on June 1, 1969; said request is being made to establish and provide cable television service in Honolulu, Island of Oahu, State of Hawaii;

IT FURTHER APPEARING That Applicant has been operating a cable television system and has been offering cable television services to the public on and before June 1, 1969 in the designated service area as shown in Exhibit "A" attached to the application;

IT FURTHER APPEARING That Act 112, Session Laws of Hawaii 1970 provides that the Director of Regulatory Agencies shall grant permits to companies operating a cable television system or companies which had erected a head-end antenna for distribution of a television signal by means of a coaxial cable on or before June 1, 1969, provided that the application for the permit is filed with the Director within ninety (90) days after the effective date of the Act.

Order No. 9

WHEREFORE, GOOD CAUSE APPEARING THEREFORE, IT IS HEREBY ORDERED That a non-exclusive CATV permit be granted to OCEANIC CABLEVISION, INC. to operate, for a term of twenty years beginning with the effective date of this Order, in the service area identified in Exhibit "A" attached hereto and made a part hereof and described as follows:

U.S. Bureau of the Census

Tract Nos.: 23, 24, 25, 26, 27, 28, 29, 30, 31, 32, 33, 34, 35, 36, 41, 42, 43, 44, 45, 46, 47, 49, 50, 51, 53, 54, and 55.

Bounded by:

Crest of Koolau Range (Honolulu city limits).

Waahila Ridge, Southwest boundary of Kawao Park extended, Southwest boundary of Kawao Park, Watershed Forest Reserve boundary, Base of Kalaepohaku Ridge (extension of Honolulu Watershed Forest Reserve boundary), East boundary of St. Louis High School property.

Waialae Avenue, Manoa-Palolo Drainage Canal, Kapiolani Boulevard, McCully, Ala Wai Canal, Kalakaua Avenue, Kapiolani Boulevard, Pensacola Street, South King Street, Alapai Street, South Beretania Street, North Beretania Street, Nuuanu Street, North King Street.

Palama Street, School Street, Lanakila Avenue, Judd Street, Iholena Street, Lolena Street, Kula Street, Lanakila Avenue, Aulii Street, Puna Street, Southeast boundary of Kamehameha School, rim of bluff Southeast of Alewa Heights, Waolani-Kapalama Stream Divide (Ridge), Moole-Kapalama Stream Divide (Ridge), Moole-Kalihi Stream Divide (Ridge).

The issuance of this Order is subject to the following terms and conditions:

1. Applicant shall comply with Act 112, Session Laws of Hawaii 1970 and any amendments thereto.
2. Applicant shall comply with all rules and regulations, standards of service, decisions, orders or directives hereinafter promulgated or issued by the Director of Regulatory Agencies, or his successor thereto.

Order No. 9


3. Applicant's designated service area as of June 1, 1969, if contested, shall be determined after an agency hearing on said matter.

4. The Applicant's designated service area description may be amended by the Director by utilizing a metes and bounds description or some other method to be determined by the Director.


5. Applicant shall pay all fees set by the Director.

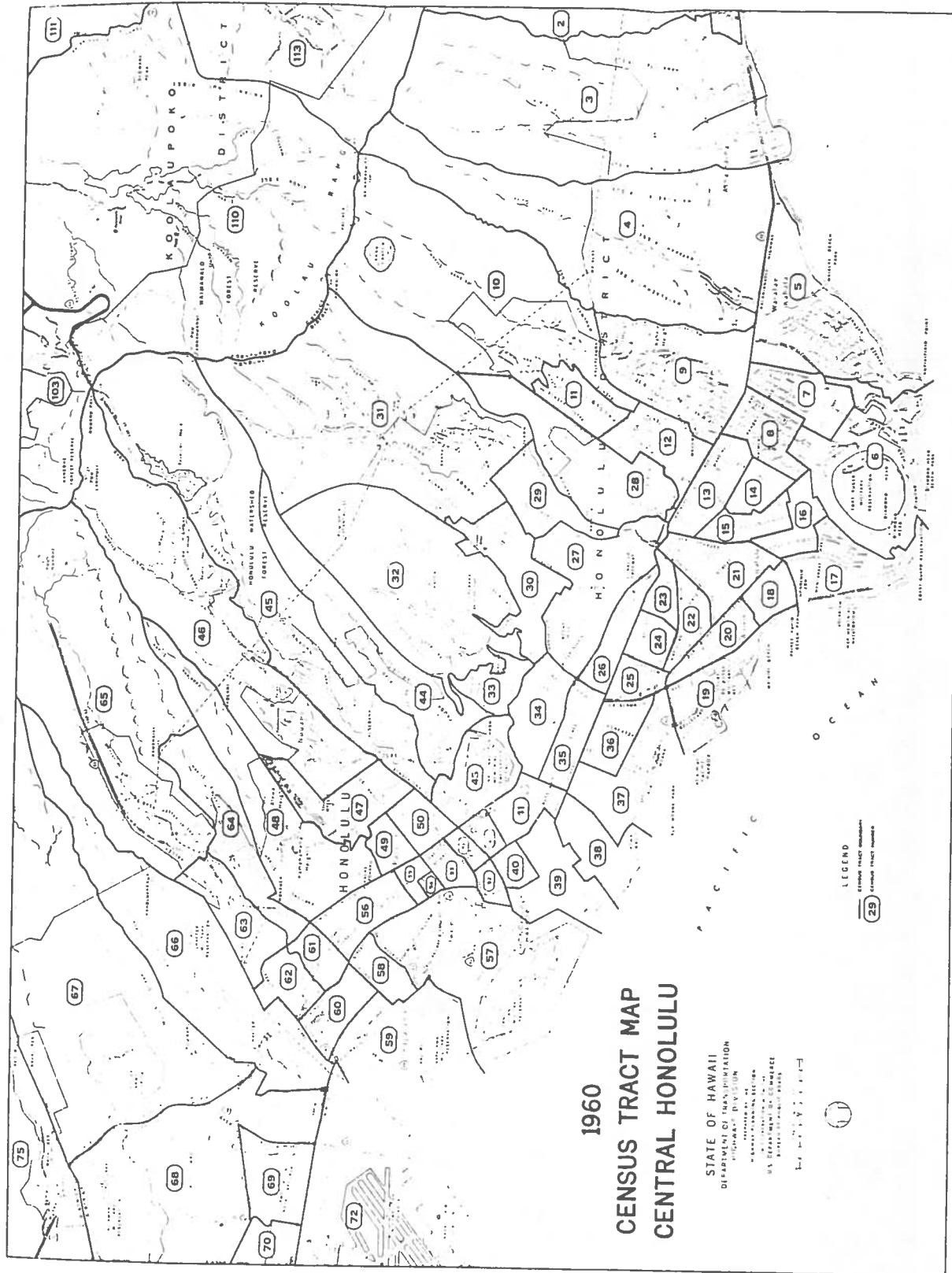
DATED: Honolulu, Hawaii, October 21, 1970.

APPROVED:


Edwin H. Honda
Director of Regulatory Agencies

APPROVED AS TO FORM:


Harry S. Y. Kim
Deputy Attorney General



1960
CENSUS TRACT MAP
CENTRAL HONOLULU

STATE OF HAWAII
 DEPARTMENT OF TRANSPORTATION
 HIGHWAYS DIVISION
 HONOLULU, HAWAII
 MAY 1960
 SCALE: 1" = 1 MILE
 DRAWN BY: [Signature]

LEGEND
 CENSUS TRACT NUMBER
 CENSUS TRACT NUMBER