

BEFORE THE DIRECTOR OF REGULATORY AGENCIES  
OF THE STATE OF HAWAII

In the Matter of the Application of )  
DERBY CABLEVISION, INC. )  
for a Cable Television (CATV) Permit. )  
\_\_\_\_\_ )

Order No. 6

O R D E R

Upon consideration of the petition filed:

IT APPEARING That pursuant to Act 112, Session Laws of Hawaii 1970, DERBY CABLEVISION, INC., hereinafter referred to as the "Applicant" filed an application on September 18, 1970 for a cable television (CATV) permit for a system in existence on June 1, 1969; said request is being made to establish and provide cable television service in the Koloa District, Island of Kauai, State of Hawaii;

IT FURTHER APPEARING That Applicant had erected a head-end antenna for distribution of a television signal by means of a coaxial cable on or before June 1, 1969 for the designated service area as shown in Exhibit "A" attached to the application;

IT FURTHER APPEARING That Act 112, Session Laws of Hawaii 1970 provides that the Director of Regulatory Agencies shall grant permits to companies operating a cable television system or companies which had erected a head-end antenna for distribution of a television signal by means of a coaxial cable on or before June 1, 1969, provided that the application for the permit is filed with the Director within ninety (90) days after the effective date of the Act.

Order No. 6

WHEREFORE, GOOD CAUSE APPEARING THEREFORE, IT IS HEREBY ORDERED That a non-exclusive CATV permit be granted to DERBY CABLEVISION, INC. to operate, for a term of twenty years beginning with the effective date of this Order, in the service area designated as: District of Koloa, Island of Kauai and identified in Exhibit "A" attached hereto and made a part hereof.

The issuance of this Order is subject to the following terms and conditions:

1. Applicant shall comply with Act 112, Session Laws of Hawaii 1970 and any amendments thereto.
2. Applicant shall comply with all rules and regulations, standards of service, decisions, orders or directives hereinafter promulgated or issued by the Director of Regulatory Agencies, or his successor thereto.
3. Applicant's designated service area as of June 1, 1969, if contested, shall be determined after an agency hearing on said matter.
4. The Applicant's designated service area description may be amended by the Director by utilizing a metes and bounds description or some other method to be determined by the Director.
5. Applicant shall pay all fees set by the Director.

DATED: Honolulu, Hawaii, October 21, 1970.

APPROVED:

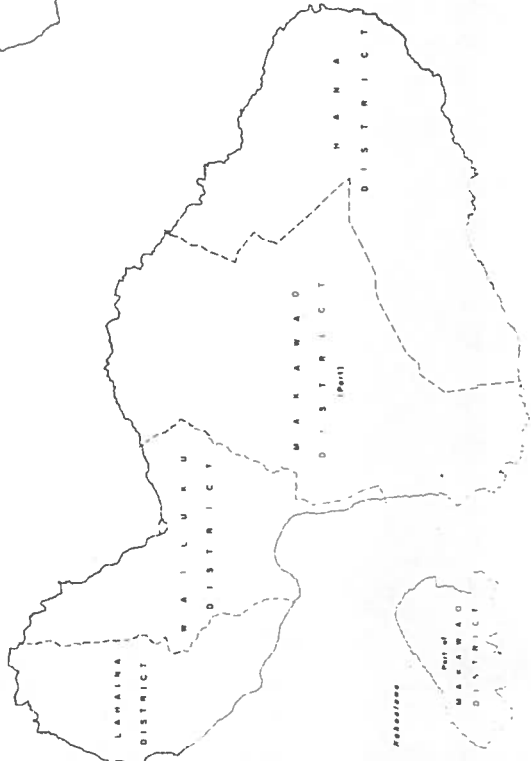
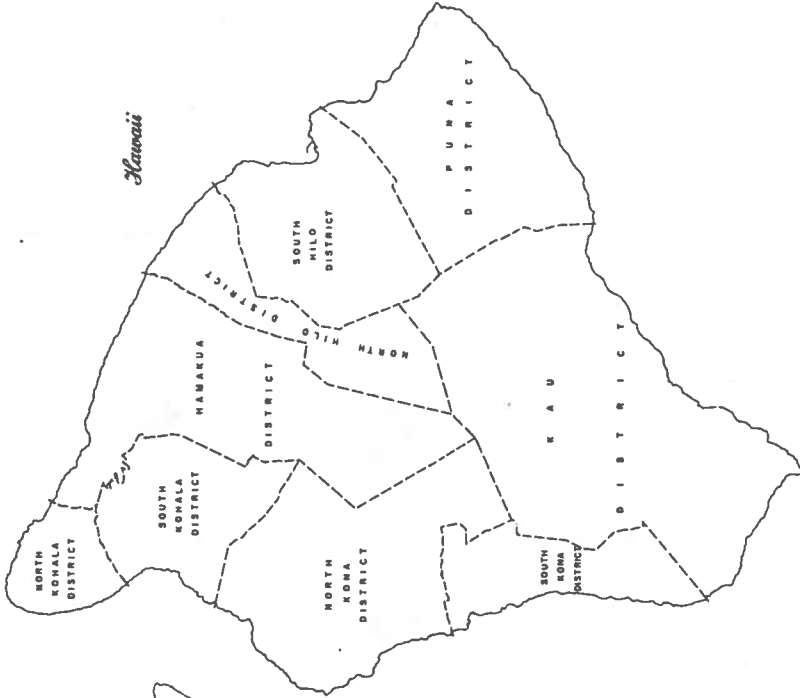
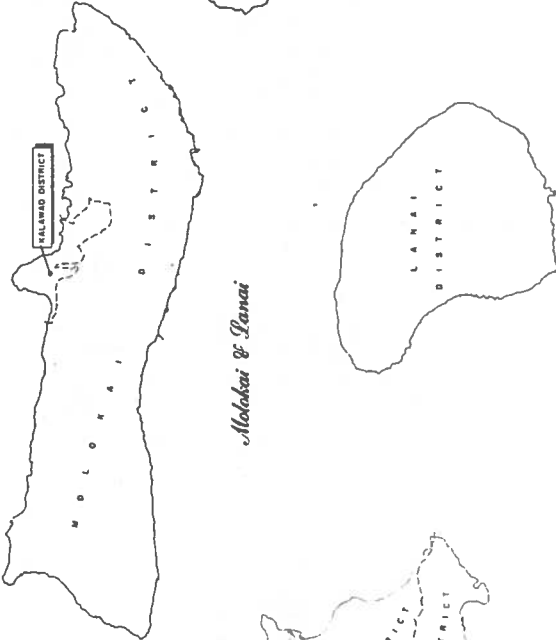
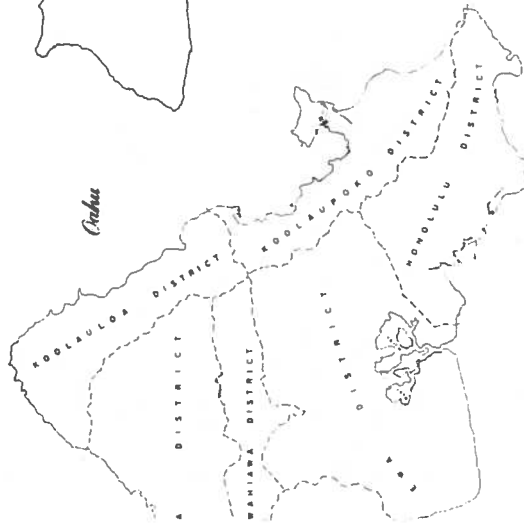
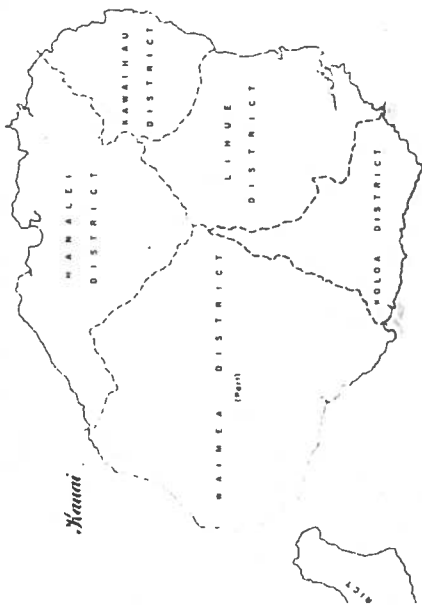
---

Edwin H. Honda  
Director of Regulatory Agencies

APPROVED AS TO FORM:

# JUDICIAL DISTRICT MAPS of the Hawaiian Islands

Prepared by  
DEPARTMENT OF PLANNING & ECONOMIC DEVELOPMENT



1" = 12 miles for all islands except Hawaii which is 1" = 24 miles

Note: Honolulu Judicial District includes Niihoo Island, Necker Island, French Frigate Shoal, Gardner Pinnacles, Mara Reef, Laysan Island, Lisianski Island, Pearl and Hermes Reef and Kure Island. Midway Islands are part of the Hawaiian Archipelago but not part of the State of Hawaii.